

- NOTES**
- THIS DRAWING IS TO BE READ IN CONJUNCTION WITH ALL ENGINEERS & ARCHITECTS' DRAWINGS FIGURED DIMENSIONS ONLY (NOT SCALING) TO BE USED. WHERE A CONFLICT OF INFORMATION EXISTS OR IF IN ANY DOUBT - 'ASK'.
 - CONSULTANTS TO BE INFORMED IMMEDIATELY OF ANY DISCREPANCIES BEFORE WORK PROCEEDS.

SURFACE WATER DRAINAGE LONGITUDINAL SECTION S3.8-S1.19

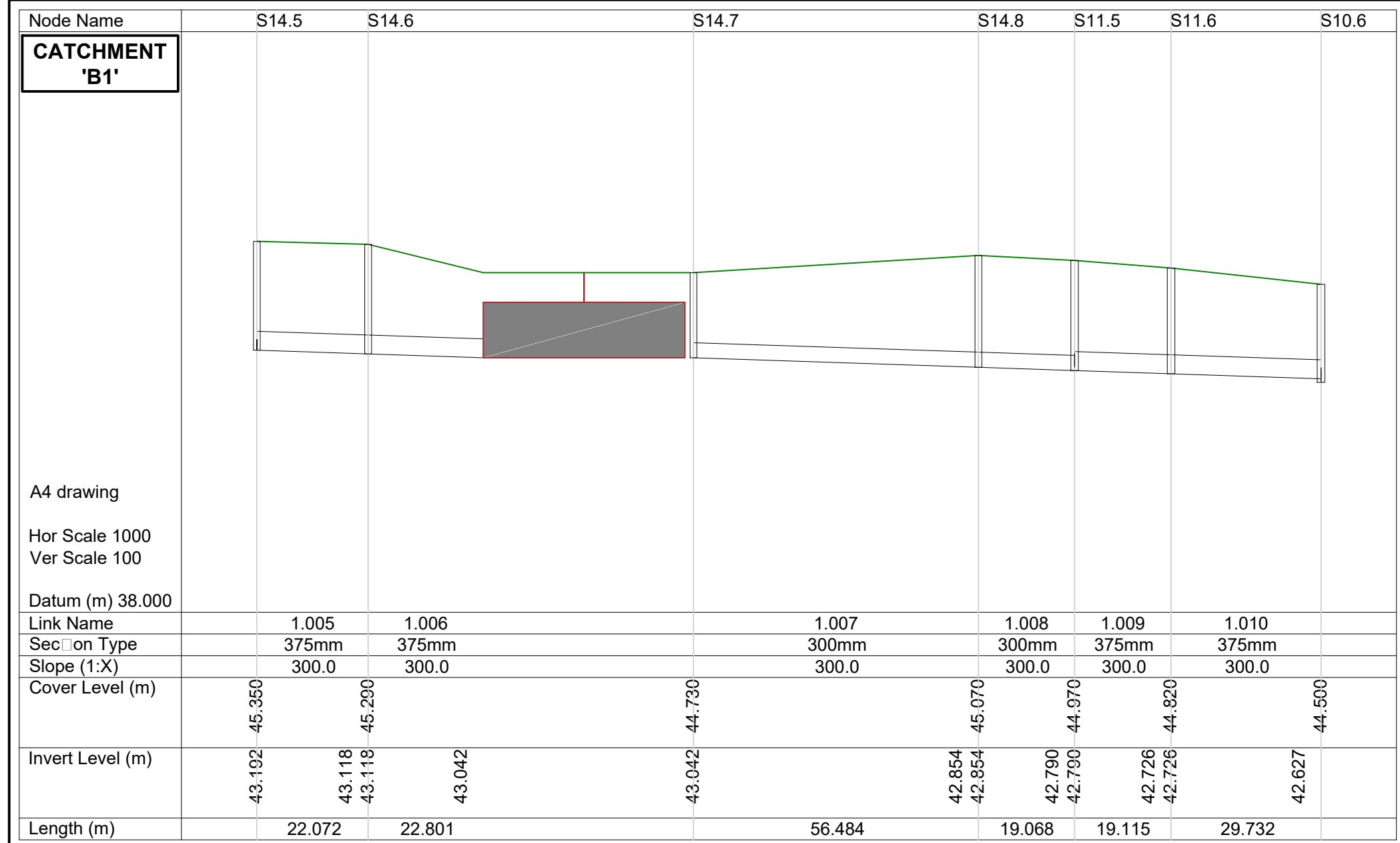
HORIZONTAL SCALE 1:1000
VERTICAL SCALE 1:100

SURFACE WATER DRAINAGE LONGITUDINAL SECTION S15.0-S14.5

HORIZONTAL SCALE 1:1000
VERTICAL SCALE 1:100

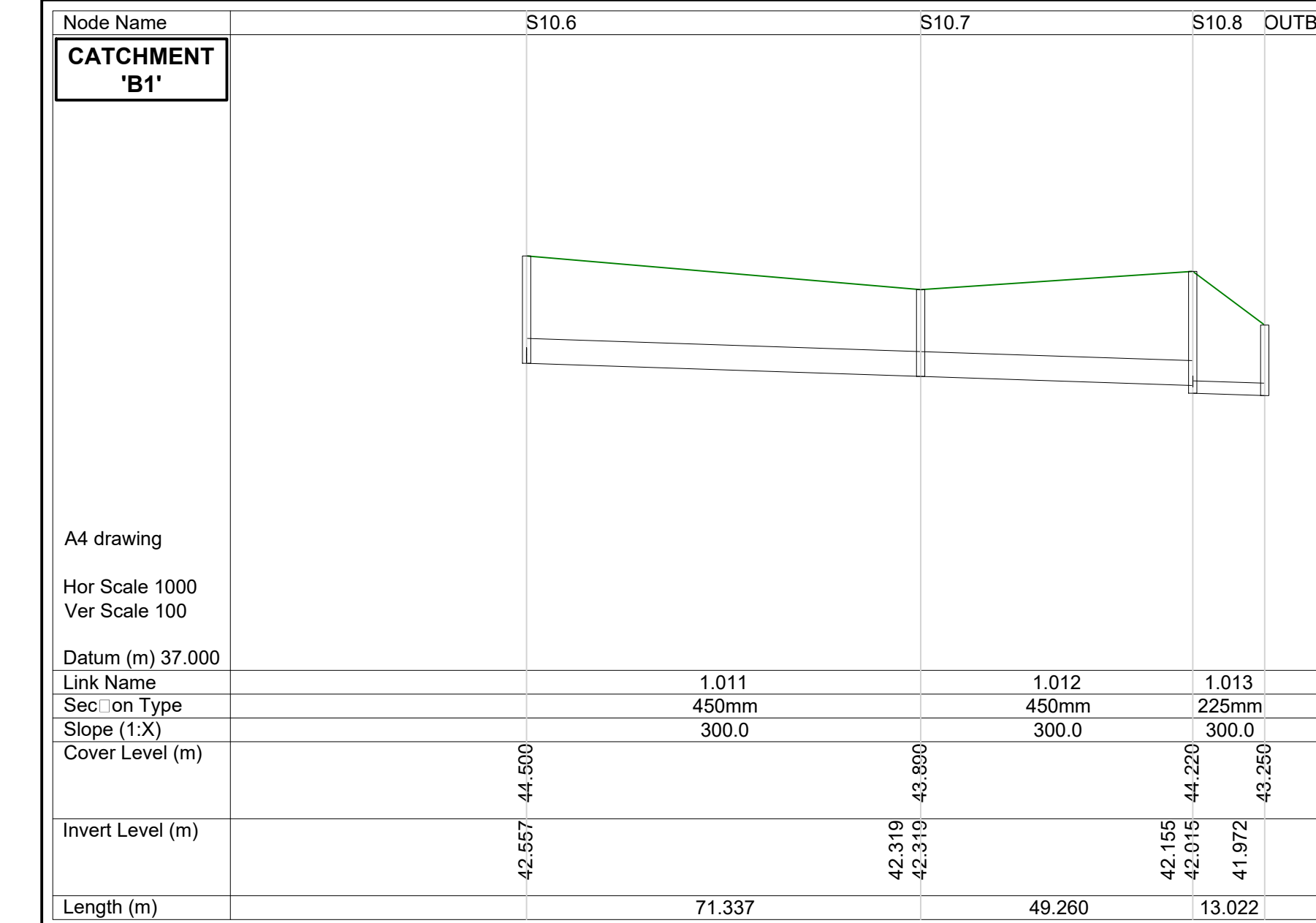
SURFACE WATER DRAINAGE LONGITUDINAL SECTION S14.4-S14.5

HORIZONTAL SCALE 1:1000
VERTICAL SCALE 1:100



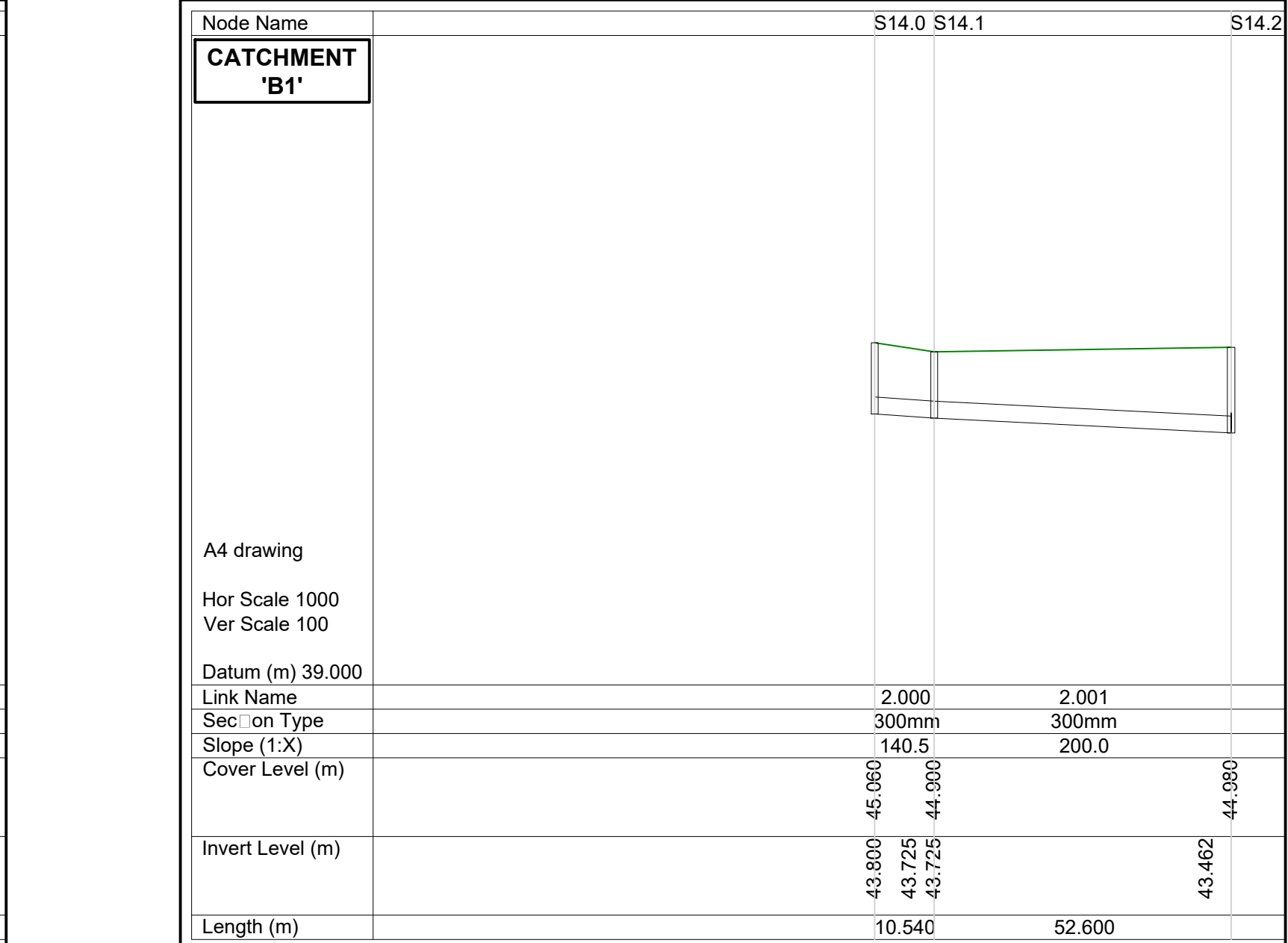
SURFACE WATER DRAINAGE LONGITUDINAL SECTION S14.5-S10.6

HORIZONTAL SCALE 1:1000
VERTICAL SCALE 1:100



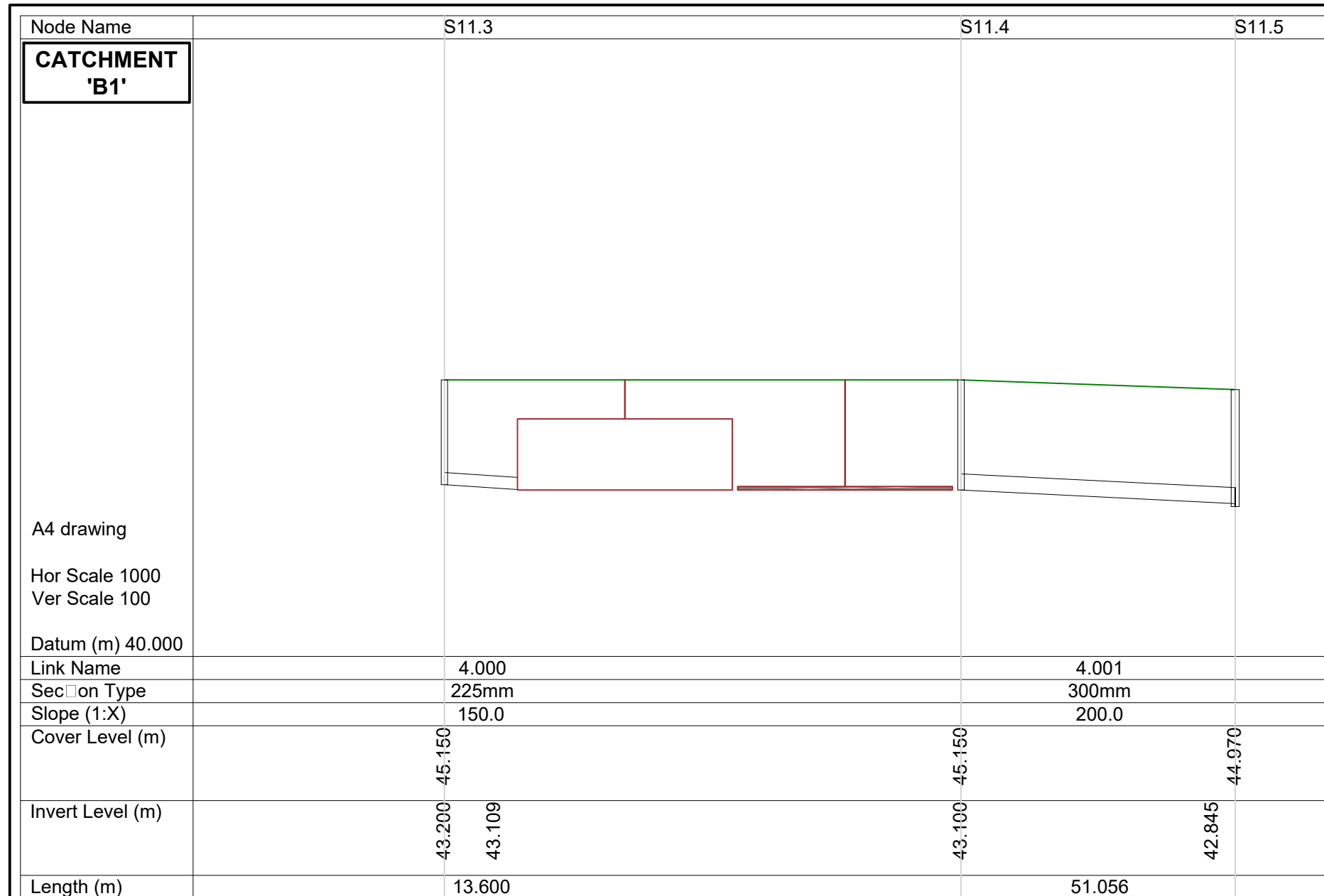
SURFACE WATER DRAINAGE LONGITUDINAL SECTION S10.6-OUTB1

HORIZONTAL SCALE 1:1000
VERTICAL SCALE 1:100



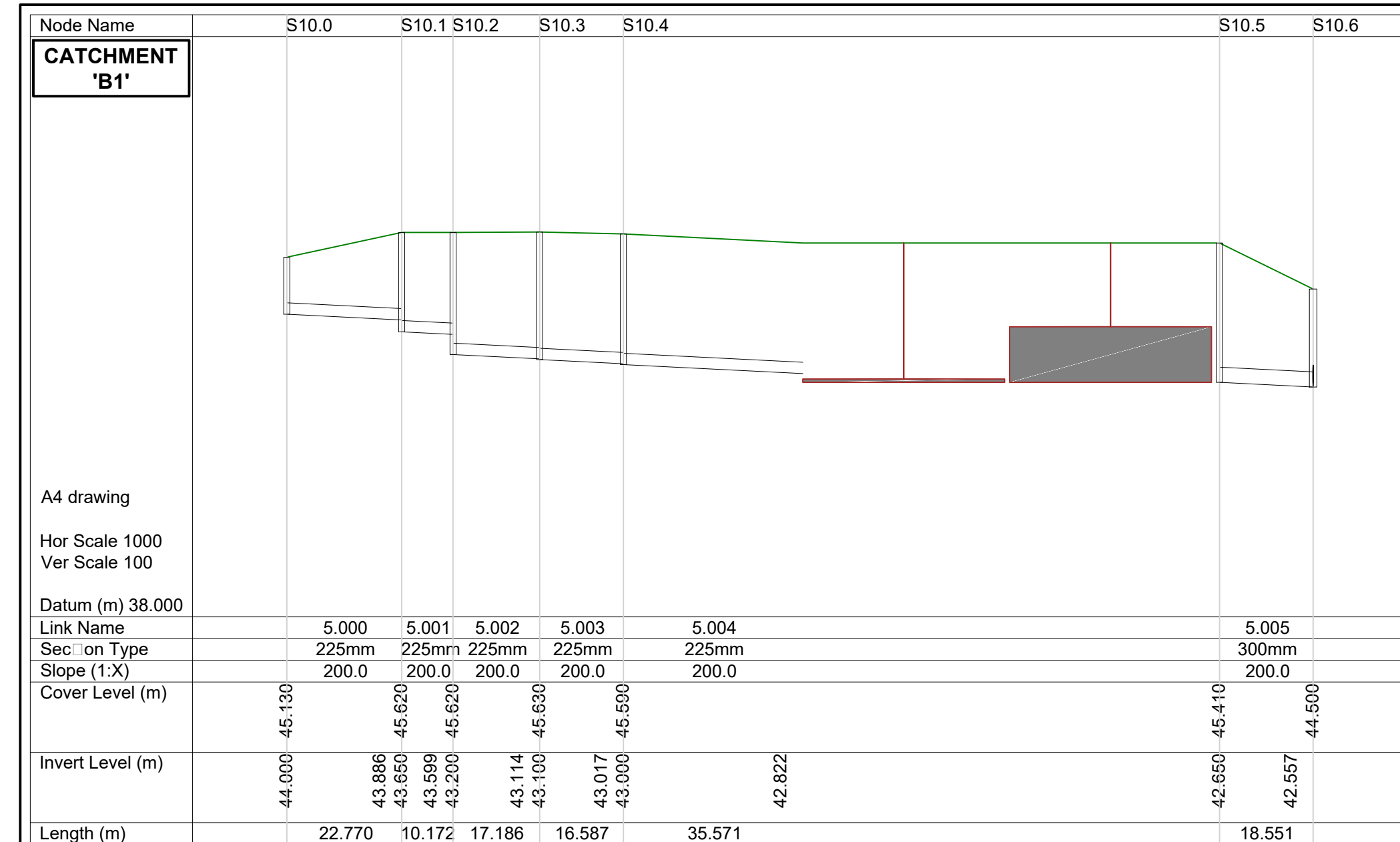
SURFACE WATER DRAINAGE LONGITUDINAL SECTION S14.0-S14.2

HORIZONTAL SCALE 1:1000
VERTICAL SCALE 1:100



SURFACE WATER DRAINAGE LONGITUDINAL SECTION S11.3-S11.5

HORIZONTAL SCALE 1:1000
VERTICAL SCALE 1:100



SURFACE WATER DRAINAGE LONGITUDINAL SECTION S10.0-S10.6

HORIZONTAL SCALE 1:1000
VERTICAL SCALE 1:100

PL4	09.03.22	ISSUED FOR PLANNING	WK
PL3	07.01.22	ISSUED FOR COMMENT	WK
ISSUE	DATE	DESCRIPTION	BY
Project Engineer:		Project Director:	
BM STAGE			
PLANNING			
BM			
Dublin Office: Sandwith House, 52-54 Lower Sandwith Street, Dublin 2, Ireland. Tel: (01) 677 3200 Fax: (01) 677 3154			
London Office: 12 Mill Street, London SE1 2AY, United Kingdom Tel: (0044) 20 3750 3530			
Consulting Engineers, Civil, Structural, Project Management. E-mail: bmce@bmce.ie Web: www.bmce.ie			
			
CLIENT			
LAND DEVELOPMENT AGENCY			
PROJECT TITLE			BM PROJECT No.
DUNDRUM CENTRAL DEVELOPMENT			20.170
MODEL	REFERENCE	SUITABILITY	REVISION
DRAWING TITLE			
SURFACE WATER DRAINAGE LONGITUDINAL SECTIONS SHEET 2 OF 3			
DWG	DRAWING REFERENCE	STATUS	REVISION
	DCD-BMD-00-00-DR-C-1116		PL4